



















 City Current Boundary	2040 Future Land Use	 Mixed Residential	 Public / Semi-Public
 Ultimate Boundary	 Agricultural	 Downtown Mixed Use	 Park
 Dahlgren Twp. Growth Area?	 Rural Residential	 Commercial	 Golf Course
	 Conservation Residential	 Office	 Open Space
	 Low Density Residential	 Business Park	 Water
	 Medium Density Residential	 Industrial	 Right-of-Way
	 High Density Residential		